






**Econlockhatchee Sandhills
Conservation Area**

Trail Map

- | | | |
|---|--|--|
| P Parking area/trailhead | — Property boundary | — Interior road |
| Yellow trail loop |  Wetland |  Powerline easement |
| - - - Red trail |  Water body | — Stream |
|  River landing | | |